

Start: Detroit Metropolitan Wayne County Airport (DTW)

Detroit, MI
US

**End: Flexfab Horizons International, Inc.
Corporate Headquarters**









102 Cook Rd
Hastings, MI
49058-9629 US

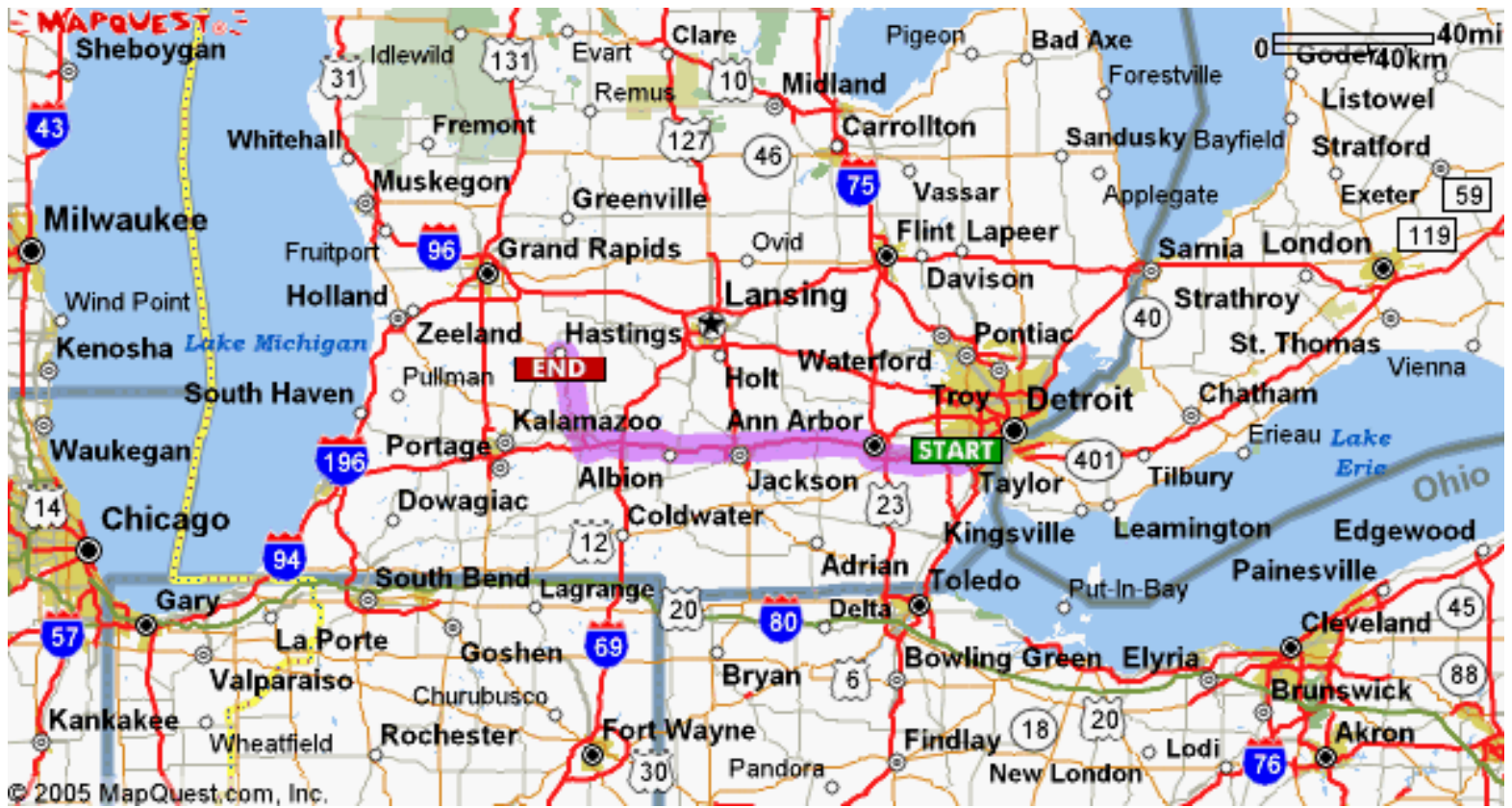
Distance: 131.53 miles

Total Estimated Time: 2 hours, 20 minutes

Directions

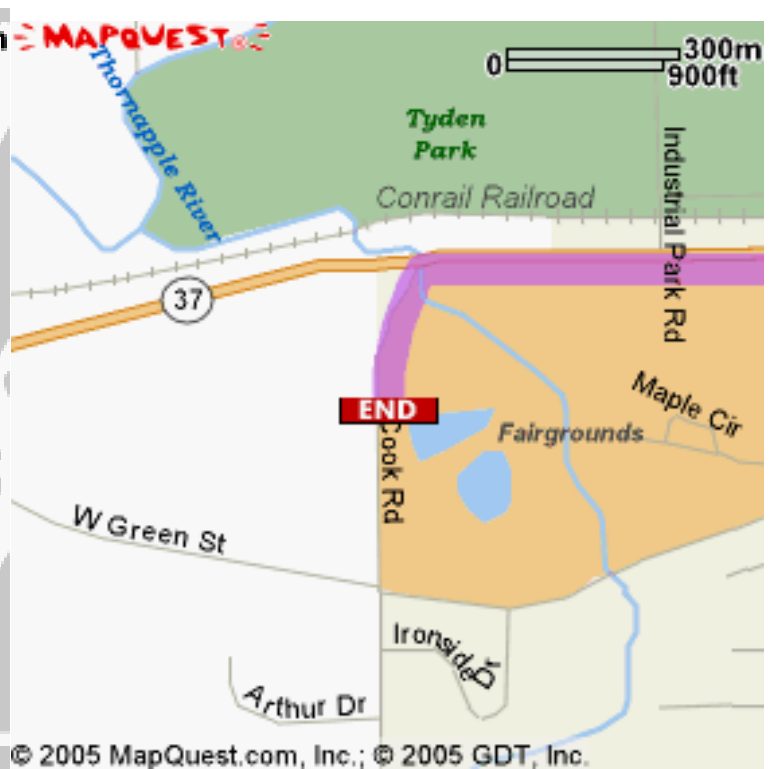
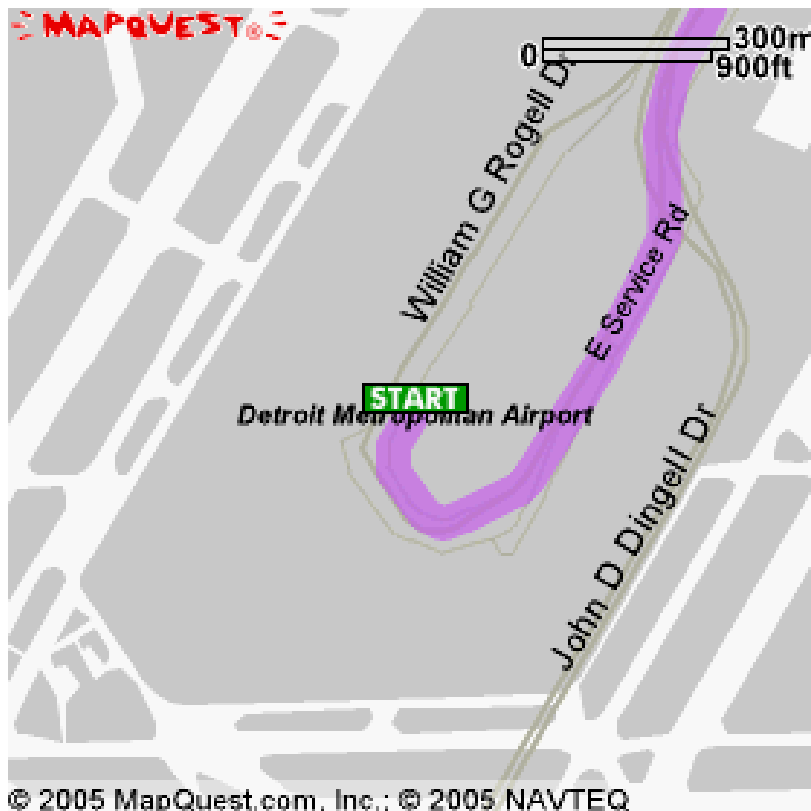
Distance

- | | | |
|--|---|------------|
| START | 1. Start out going NORTHEAST on WILLIAM G ROGELL DR toward JOHN D DINGELL DR. | 1.2 miles |
|  | 2. WILLIAM G ROGELL DR becomes MERRIMAN RD. | 0.3 miles |
|  | 3. Merge onto I-94 W toward CHICAGO. | 99.4 miles |
|  | 4. Take the I-194 N/M-66 N exit- EXIT 98B- toward DOWNTOWN BATTLE CREEK. | 0.2 miles |
|  | 5. Merge onto MI-66 N. | 3.4 miles |
|  | 6. Turn LEFT onto VAN BUREN ST W. | 1.9 miles |
|  | 7. Turn SLIGHT RIGHT onto W MICHIGAN AVE/MI-89. | 1.3 miles |
|  | 8. Turn RIGHT onto MI-37/N BEDFORD RD/3 1/2 MILE RD. Continue to follow MI-37. | 23.3 miles |
|  | 9. Turn LEFT onto S COOK RD. | 0.1 miles |
| END | 10. End at 102 Cook Rd, Hastings, MI 49058-9629 US | |



Start:
Detroit Metropolitan Wayne County Airport (DTW)
 Detroit, MI
 US

End:
Flexfab Horizons Int'l, Inc.
 102 Cook Rd
 Hastings, MI
 49058-9629 US



[BACK](#)